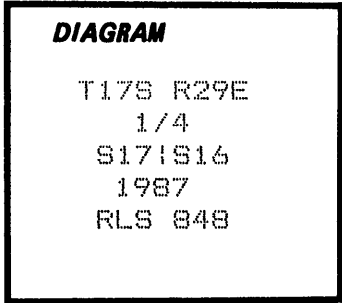


CERTIFIED RECORD OF LAND CORNER MONUMENTATION

INDEX No. L-9

History of original corner establishment:

Corner was originally established by Bamford Robb, in Aug, 1880, under General Land Office Contract No. 366. The U.S. Surveyor Generals Notes State: Set stone 24x16x12 in mound of stone for cor. to secs. 8-9-16 & 17.



Description of corner evidence found:

Found 5/8" iron pin, set in an old mound of stone. Did not identify the original stone, however the mound looks original.

Found a 27" Pine with scribing reading "1/4, Bears Record N46°E., 37.0 ft. from the above described iron pin.

Accepted the above described iron pin as the 1/4 corner.

Description of monument and accessories I established to perpetuate the original location of this corner:

Set 2-1/2"x30" aluminum pipe with 3-1/2" aluminum cap, stamped as shown on the **DIAGRAM**, SET 16" in the ground and raised a 3'x1' mound of stone around the pipe.


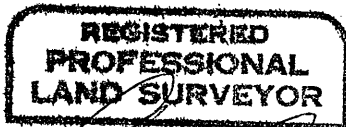
From Which:

A Pine 10" dia., Bears S83°W., 25.4 ft., scribed: 1/4 S17 BT

A Pine 10" dia., Bears S35°E., 9.0 ft., scribed: 1/4 S16 BT

Measurements to trees taken with a metal tape and magnetic compass, with Declination set off 20 deg. East.

Nailed a brass washer stamped RLS 848 on blaze above BT scribe, Bearing Tree Sign above blaze, and warning sign on back of each tree. Painted a 6" red band at breast ht. around each tree. Set steel fence posts with warning & Boundary Signs, North & West 3 ft. from the corner.



This work is performed by:
Douglas M. Ferguson RLS 848
Mt. Vernon Oregon.
On: May 28, 1987
Refer to Map of Survey No. 1004

Office of Surveyor County of Grant
State of Oregon, I hereby certify that the within instrument was filed in this office
for record on the 2 day of Oct, 1987
Robert D. Bugh by _____
(COUNTY OFFICIAL) (DEPUTY)